








-  Forest / meadow land cover
-  Unpaved road
-  Distance indicator
-  One-way road
-  Geothermal feature
-  Trail or boardwalk
-  Day-use hiking / bicycling trail (ask for more information)

Visiting Yellowstone National Park
 Road construction is underway on park roads. Check the park newspaper, visit www.nps.gov/yell, or phone 307-344-2117 for delays or closures.

Speed Limit
 45 mph unless otherwise posted. Please drive slowly and cautiously to protect yourself and wildlife.

Winter Road Closures
 From early November to mid-April most park roads are closed. The exception is the road between Gardiner and Cooke City. It is open all year.

From mid-December to mid-March, oversnow vehicles may be used only on the unplowed, groomed park roads. Call park headquarters for regulations or check the park website, www.nps.gov/yell.

Boating
 Permits are required for all watercraft; ask at ranger stations. Areas closed to watercraft include all rivers except Lewis River between Lewis and Shoshone lakes.

Backcountry Use
 Get trail maps and permits, required for backcountry camping, at most ranger stations. Do not use this map for backcountry hiking. There are almost 1,000 miles of trails.

Fishing
 A Yellowstone National Park fishing permit is required. State permits are not valid in the park and state regulations do not apply.

Firearms
 You are responsible for knowing and following federal and state (WY, MT, ID) laws that govern firearms and weapons within the park. Find information at www.nps.gov/yell.

Accessibility
 We strive to make facilities, services, and programs accessible to all. Service animals are allowed but require a permit in the backcountry. Find information at visitor centers and on our website.